

# **INITIAL RECEIPT**

**United States Department of the Interior  
Bureau of Land Management  
DIV OF LANDS, MINRLS & ENERGY  
ONE N CENTRAL AVE  
PHOENIX, AZ 85004 -4427  
Phone: 602-417-9200**

Receipt	
No:	4818289

<b>Transaction #:</b> 4945941
<b>Date of Transaction:</b> 10/09/2020
CUSTOMER:
GELDERLAND LLC 1901 MAIN ST KINGMAN,AZ 86401-4636 US

LINE #	QTY	DESCRIPTION	REMARKS	UNIT PRICE	TOTAL
1	3.00	LOCATABLE MINERALS / MINING CLAIMS-NEW,UNADJUD, ONE OR MORE AUTH NOS / NEW MINING CLAIM PROCESSING FEE CASES: AMC461318/\$20.00, AMC461319/\$20.00, AMC461320/\$20.00		- n/a -	60.00
2	3.00	LOCATABLE MINERALS / MINING CLAIMS-NEW,UNADJUD, ONE OR MORE AUTH NOS / NEW MINING CLAIMS LOCATION FEE CASES: AMC461318/\$40.00, AMC461319/\$40.00, AMC461320/\$40.00		- n/a -	120.00
3	3.00	LOCATABLE MINERALS / MINING CLAIMS-NEW,UNADJUD, ONE OR MORE AUTH NOS / NEW MINING CLAIMS MAINTENANCE FEE CASES: AMC461318/\$165.00, AMC461319/\$165.00, AMC461320/\$165.00		- n/a -	495.00
<b>TOTAL:</b>					<b>\$675.00</b>

PAYMENT INFORMATION			
1	AMOUNT:	675.00	POSTMARKED: N/A
	TYPE:	CHECK	RECEIVED: 10/09/2020
	CHECK NO:	2836	
	NAME:	WILLIAM BARNES PLLC 1308 STOCKTON HILL RD STE A273 KINGMAN AZ 86401 US	

**ENTERED**  
OCT 19 2020  
BY: *WV*

REMARKS
---------

# **CORRESPONDENCE**

# **TRANSFERS**

**MAINTENANCE FEES**  
**WAIVERS**  
**POL/NOI**

# **MISCELLANEOUS**

**LOCATION NOTICES  
AMENDMENTS  
STATUS SHEET  
GEO REPORT/MTP**

**MINING CLAIM STATUS REPORT - Assessment Year 2020**

Data Entered: 7m 10/19/2020

MTP Checked By: ZDC

GEO Checked By: ZDC

LEAD SERIAL NUMBER: AMC 401318 thru AMC 401320

NUMBER OF CLAIMS & TYPE:

3 LODE  
PLACER  
ASSOCIATION PLACER  
MILL SITE  
TUNNEL SITE

CHARGES:

Processing Fee @ \$20 = \$ 60  
Location Fee @ \$40 = \$ 120  
Maintenance Fee @ \$165 = \$ 495  
Add'l Maint Fee for Assoc Placer = \$  
SUBTOTAL \$  
Other Fees \$  
Other Fees \$  
TOTAL \$ 675

TOTAL ACREAGE: \_\_\_\_\_ Per Claim  
(Placer Only)

NUMBER OF LOCATORS: \_\_\_\_\_

DOCUMENTS RECEIVED VIA: Over-the-Counter [ ] Mail [] TIMELY FILED: Yes [] No [ ]

LEGAL DESCRIPTION: T 23N R 18W SEC 7, 11, 12  
T \_\_\_\_\_ R \_\_\_\_\_ SEC \_\_\_\_\_  
T \_\_\_\_\_ R \_\_\_\_\_ SEC \_\_\_\_\_  
T \_\_\_\_\_ R \_\_\_\_\_ SEC \_\_\_\_\_  
T \_\_\_\_\_ R \_\_\_\_\_ SEC \_\_\_\_\_

BLM [ ] FOREST SERVICE [ ] \_\_\_\_\_ SUBJ TO PL 359: Yes [ ] No [ ]  
WILDERNESS AREA [ ] \_\_\_\_\_

SPLIT ESTATE: N/A [ ] SX [ ] PX [ ] OTHER [ ] \_\_\_\_\_  
SRHA [ ] Was proper Notice filed if located on SHRA Land? Yes [ ] No [ ]

RECONVEYED MINERALS ON BLM LAND REQUIRE OPENING ORDER FROM 1944 TO 1993:  
Open to Entry On \_\_\_\_\_ N/A [ ]

COMMENTS/STATUS: VOID [ ] PARTIALLY VOID [ ] PVT MINERALS [ ] WITHDRAWN LANDS [ ]  
OTHER [ ] \_\_\_\_\_

[ ] Claimant acknowledges that portions of the following claim(s) site(s) may be void or voidable.

Printed Name of Claimant \_\_\_\_\_ Signature of Claimant \_\_\_\_\_

\*\*\*\*\*FINAL ADJUDICATION\*\*\*\*\*

DATE \_\_\_\_\_ INITIALS \_\_\_\_\_

AMC461318



2



FEE# 2020057401

OFFICIAL RECORDS  
OF MOHAVE COUNTY  
KRISTI BLAIR,  
COUNTY RECORDER



10/05/2020 02:19 PM Fee: \$30.00

PAGE: 1 of 2

Return to

Gelderland LLC

1901 Main St.

Kingman, Az.86401

## Notice of Lode Mining Claim Location

**Locator:**

Gelderland

1901 Main St.

Kingman, Az. 86401

**Claim Name:** Voorhies 1

**Date of location:** 10/2/20

The Lode Mining Claim is 1500 feet long and 600 feet wide. The location monument is 10 feet from the South End Center and 1490 from the North End Center.

The claim trends generally from the North West to the South East at S46°00.04E. The Location Monument is in the SW¼, NE¼, NE¼ of Section 11, Township 23N, Range 18W, Gila and Salt River Meridian. The LM is also at S75°09.02E, 4922.9 Feet from the North West corner of Section 11, Township 23N, Range 18W.

Location	Markings	Az. State plane grid (West NAD83)
No.1: NW Corner	Metal tag on post	1,602,375.9 Feet N 574,301.5 Feet E
No.2: SW Corner	Metal tag on post	1,601,331.7 Feet N 575,378.5 Feet E
No.3: SE Corner	Metal tag on post	1,601,688.3 Feet N 575,861.0 Feet E
No.4: NE Corner	Metal tag on post	1,602,732.6 Feet N 574,784.0 Feet E

Location monument is a 2" x 2" x 5 foot wooden post. Corner and end center monuments are the same.

Signature Sam Eakin III

Sam Eakin III, Agent for locator

Andrew Clark

Andrew Clark, Witness

PHOENIX, ARIZONA

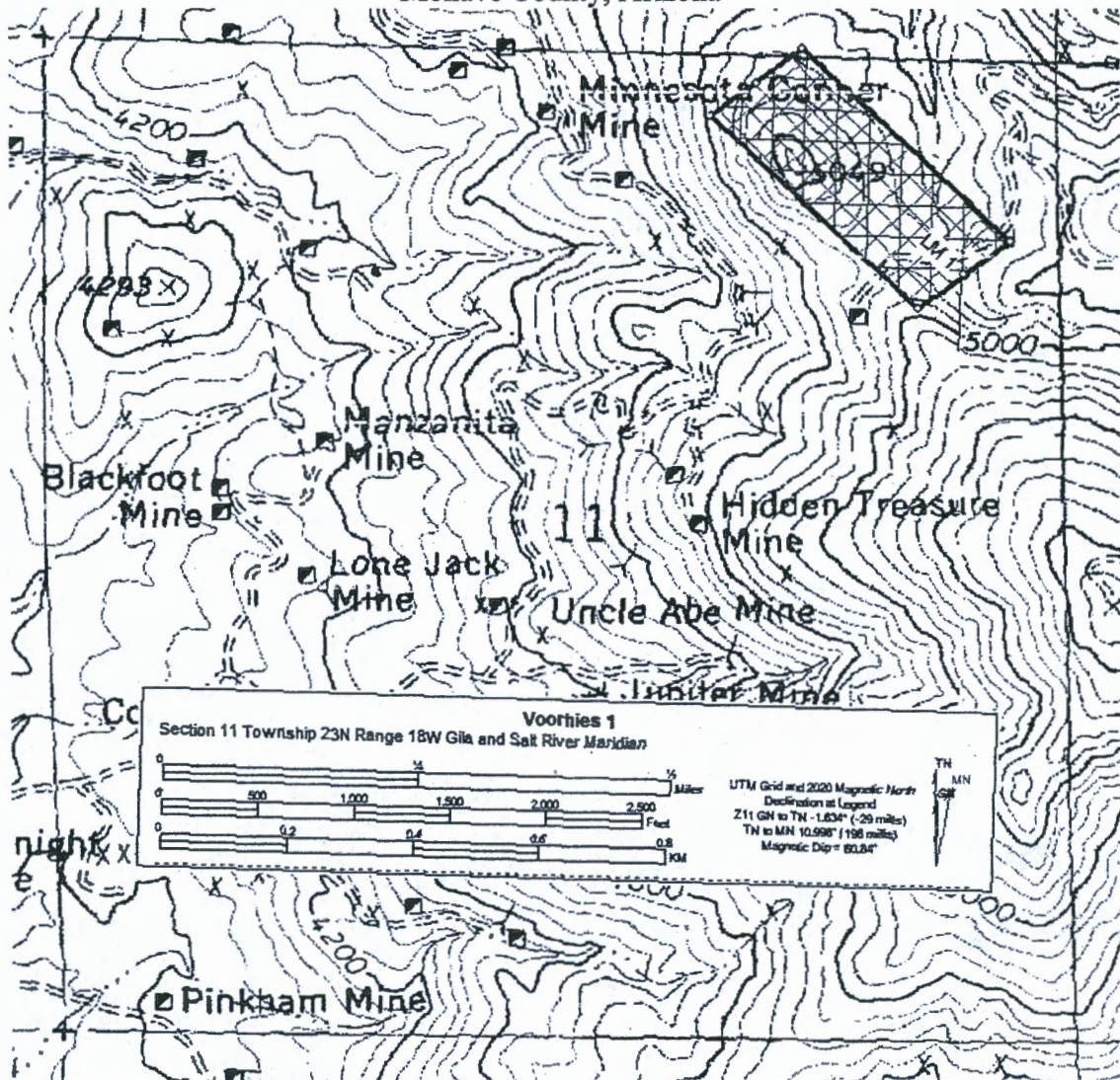
2020 OCT -9 A 7:47

RECEIVED  
PLM AZ STATE OFFICE

AMC461318

# Map of Voorhies 1 Lode Claim

Section 11, T23N, R18W  
Wallapai Mining District  
Mohave County, Arizona



The Claim is delineated thusly: From the NW corner, 1500 feet at approximately S46°00.05E to the SW corner, then 600 feet at approximately N53°09.54E to the SE Corner, then 1500 feet at approximately N45°59.54W to the NE corner, then 600 feet at approximately S53°09.54W to the point of beginning.

AMC461318

RECEIVED  
AZ STATE OFFICE  
PHOENIX, ARIZONA  
OCT - 9 A 1:47

2

**FEE# 2020057403**

OFFICIAL RECORDS  
OF MOHAVE COUNTY  
KRISTI BLAIR,  
COUNTY RECORDER



10/05/2020 02:19 PM Fee: \$30.00

PAGE: 1 of 2

Return to  
Gelderland LLC  
1901 Main St.  
Kingman, Az.86401

## Notice of Lode Mining Claim Location

**Locator:**

Gelderland  
1901 Main St.  
Kingman, Az. 86401

**Claim Name:** **Voorhies 2**

**Date of location:** 10/2/20

The Lode Mining Claim is 1500 feet long and 600 feet wide. The location monument is 10 feet from the South End Center and 1490 from the North End Center.

The claim trends generally from the North West to the South East at S37°03.27E. The Location Monument is in the SW¼, NE¼, NE¼ of Section 11, Township 23N, Range 18W, Gila and Salt River Meridian. The LM is also at S75°01.21E, 4939.5 Feet from the North West corner of Section 11, Township 23N, Range 18W.

<u>Location</u>	<u>Markings</u>	<u>Az. State plane grid (West NAD83)</u>
No.1: NW Corner	Metal tag on post	1,601,331.7 Feet N 575,378.5 Feet E
No.2: SW Corner	Metal tag on post	1,600,132.8 Feet N 576,280.0 Feet E
No.3: SE Corner	Metal tag on post	1,600,489.4 Feet N 576,762.5 Feet E
No.4: NE Corner	Metal tag on post	1,601,688.3 Feet N 575,861.0 Feet E

Location monument is a 2" x 2" x 5 foot wooden post. Corner and end center monuments are the same.

Signature *Sam Eakin III*  
Sam Eakin III, Agent for locator

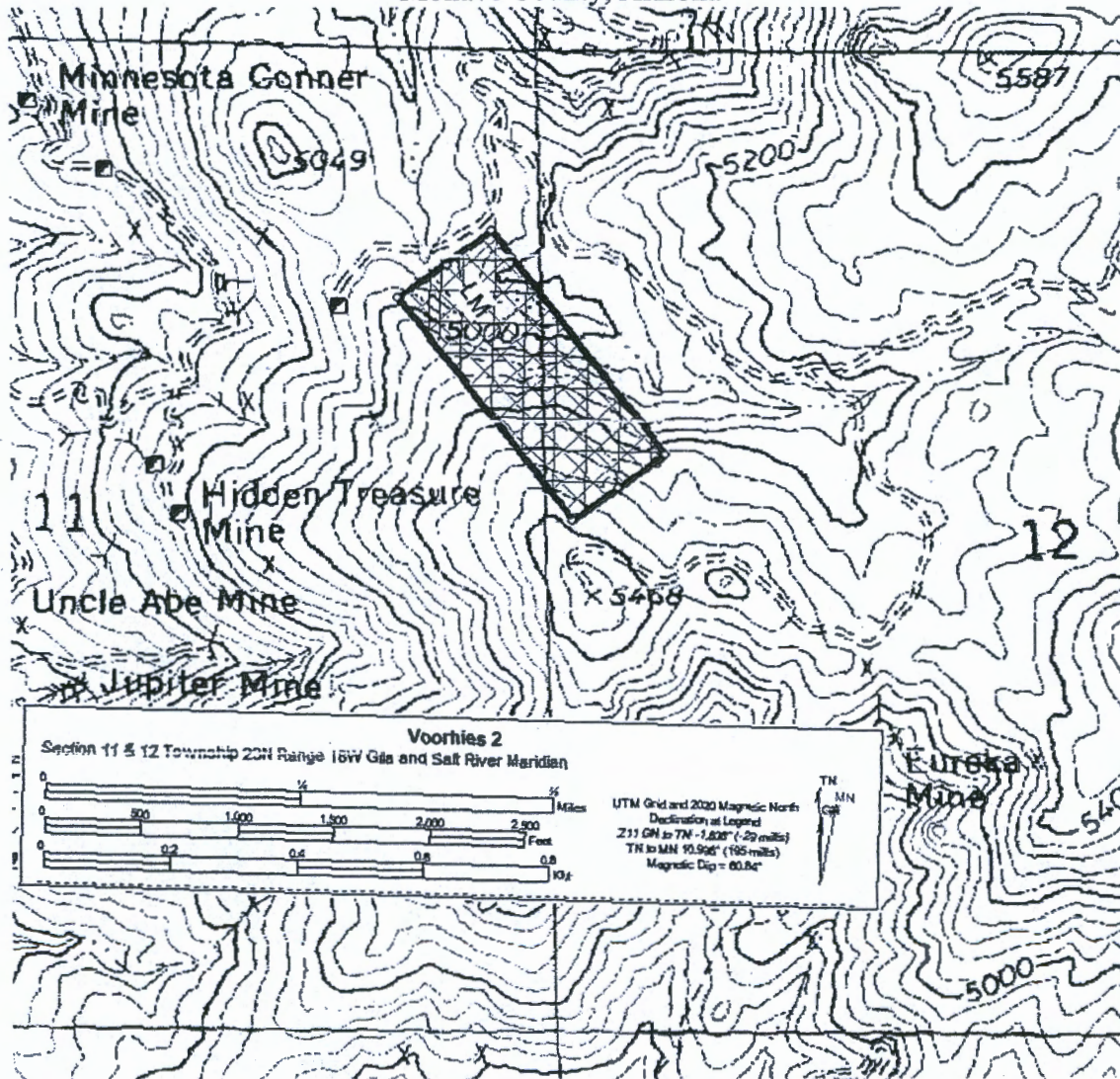
*Andrew Clark*  
Andrew Clark, Witness

RECEIVED  
BLM ARIZONA STATE OFFICE  
2020 OCT - 9 A 7:47  
PHOENIX ARIZONA

ANC461319

# Map of Voorhies 2 Lode Claim

Section 11 & 12, T23N, R18W  
 Wallapai Mining District  
 Mohave County, Arizona



ANCU61319

The Claim is delineated thusly: From the NW corner, 1500 feet at approximately S37°03.30E to the SW corner, then 600 feet at approximately N53°10.00E to the SE Corner, then 1500 feet at approximately N37°03.19W to the NE corner, then 600 feet at approximately S53°09.10W to the point of beginning.

RECEIVED  
 DENIX, ARIZONA  
 OCT -9 A 7:47

2



FEE# 2020057402

OFFICIAL RECORDS  
OF MOHAVE COUNTY  
KRISTI BLAIR,  
COUNTY RECORDER



10/05/2020 02:19 PM Fee: \$30.00

PAGE: 1 of 2

Return to  
Gelderland LLC  
1901 Main St.  
Kingman, Az.86401

## Notice of Lode Mining Claim Location

**Locator:**

Gelderland  
1901 Main St.  
Kingman, Az. 86401

**Claim Name:** Voorhies 3

**Date of location:** 10/2/20

The Lode Mining Claim is 1500 feet long and 600 feet wide. The location monument is 650 feet from the South End Center and 850 from the North End Center.

The claim trends generally from the North West to the South East at S48°26.39E. The Location Monument is in the NE¼, SW¼, NE¼ of Section 11, Township 23N, Range 18W, Gila and Salt River Meridian. The LM is also at S65°46.17E, 3863.7 Feet from the North West corner of Section 11, Township 23N, Range 18W.

Location	Markings	Az. State plane grid (West NAD83)
No.1: NW Corner	Metal tag on post	1,601,540.2 Feet N 573,538.3 Feet E
No.2: SW Corner	Metal tag on post	1,600,542.9 Feet N 574,658.8 Feet E
No.3: SE Corner	Metal tag on post	1,600,988.3 Feet N 575,056.7 Feet E
No.4: NE Corner	Metal tag on post	1,601,987.7 Feet N 573,938.1 Feet E

Location monument is a 2" x 2" x 5 foot wooden post. Corner and end center monuments are the same.

Signature Sam Eakin III  
Sam Eakin III, Agent for locator

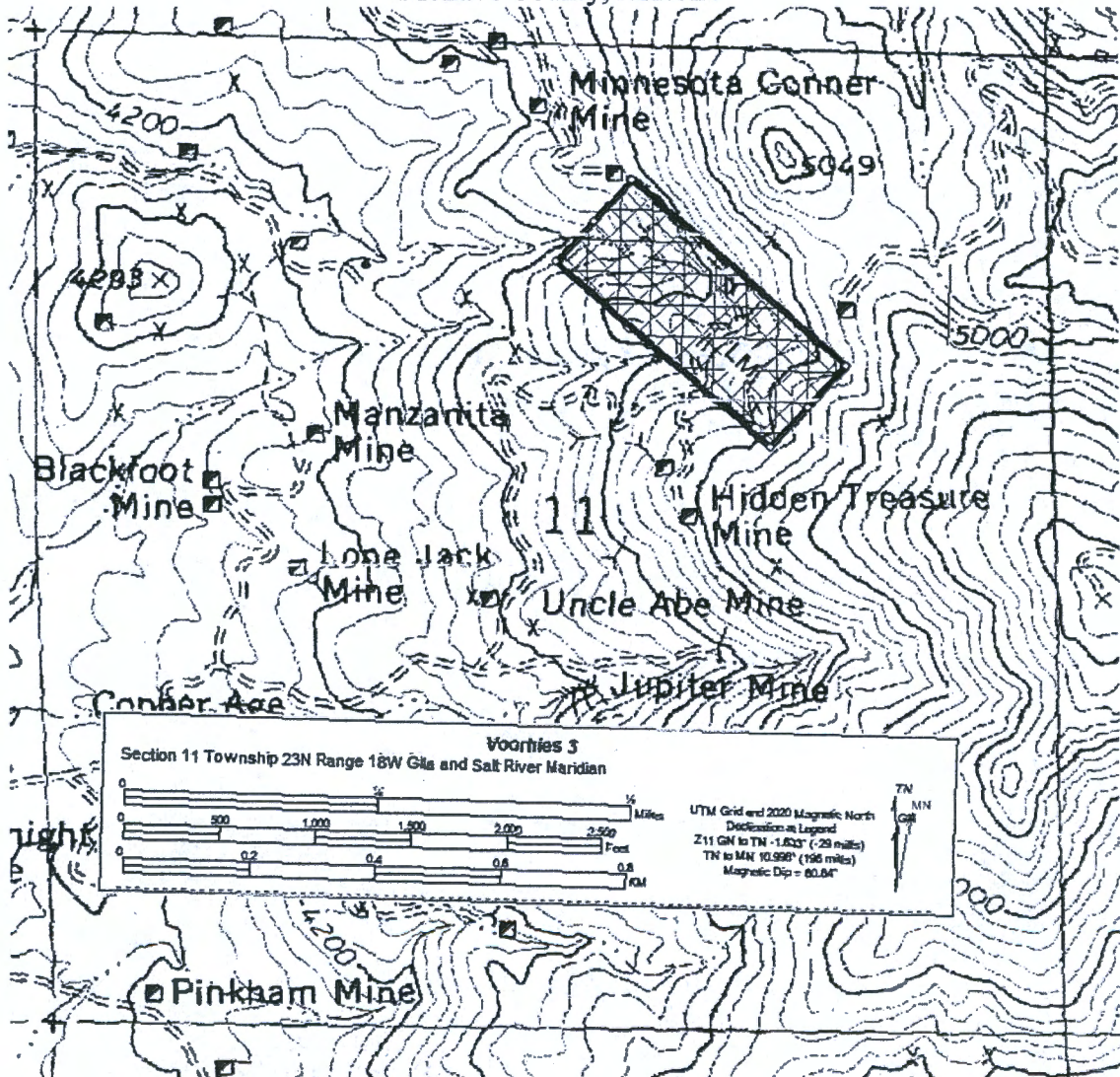
Andrew Clark  
Andrew Clark, Witness

RECEIVED  
BLM AZ STATE OFFICE  
2020 OCT -9 A 7:47  
PHOENIX ARIZONA

AMC461320

# Map of Voorhies 3 Lode Claim

Section 11, T23N, R18W  
 Wallapai Mining District  
 Mohave County, Arizona



ANCL461320

The Claim is delineated thusly: From the NW corner, 1500 feet at approximately S48°26.41E to the SW corner, then 600 feet at approximately N41°24.22E to the SE Corner, then 1500 feet at approximately N48°20.24W to the NE corner, then 600 feet at approximately S41°24.16W to the point of beginning.

RECEIVED  
 STATE OFFICE  
 PHOENIX, ARIZONA  
 OCT - 9 A 7:47



# LR2000 Internal

## CR Geographic Report with Land

[Download User Guide \(pdf\)](#)

**Purpose:** This report produces a geographic listing of case information based on retrieval by Meridian/Township/Range. This report format will display the case type, case disposition, meridian, township, range, section, survey type, survey number, surface management agency, pending actions, serial number, and total case acres.

To refresh the query, do a **Ctrl-R**. It resets the page and clears any criteria fields that may have entries.



### No Results

The specified criteria didn't result in any data. This is often caused by applying filters and/or selection steps that are too restrictive or that contain incorrect values. Please check your analysis filters and selection steps, and try again. The filters or selection steps currently being applied are shown below.

#### Filters

Disposition is equal to **AUTHORIZED, CANCELLED, EXPIRED, PENDING, REJECTED, RELINQUISHED, WITHDRAWN**  
and Meridian Township Range Section is equal to **14 0230N 0180W 002**  
and Admin State is equal to **AZ**

[Return - Refresh](#)

DEPARTMENT OF THE INTERIOR  
BUREAU OF LAND MANAGEMENT  
Case Recordation

**Geographic Report with Land**

Disposition is equal to **AUTHORIZED , CANCELLED , EXPIRED , PENDING , REJECTED , RELINQUISHED ,  
WITHDRAWN**

**and** Meridian Township Range Section is equal to **14 0230N 0180W 011**

**and** Admin State is equal to **AZ**



DEPARTMENT OF THE INTERIOR  
BUREAU OF LAND MANAGEMENT  
Case Recordation  
Geographic Report with Land

Admin State: AZ  
Geo State: AZ  
Serial Number: AZA 028681

Total Case Acres: 5.210

Casetype	Case Disp	Mer	Twp	Rng	Sec	Sur Type	Sur Nr	Suf	Subdivision	Pending Action
286001	AUTHORIZED	14	0230N	0180W	011	LOTS			6,8,9,13;	

Admin State: AZ  
Geo State: AZ  
Serial Number: AZA 034359

Total Case Acres: 3.543

Casetype	Case Disp	Mer	Twp	Rng	Sec	Sur Type	Sur Nr	Suf	Subdivision	Pending Action
281001	AUTHORIZED	14	0230N	0180W	011	LOTS			9,10;	

DEPARTMENT OF THE INTERIOR  
BUREAU OF LAND MANAGEMENT  
Case Recordation

**Geographic Report with Land**

Disposition is equal to **AUTHORIZED , CANCELLED , EXPIRED , PENDING , REJECTED , RELINQUISHED ,  
WITHDRAWN**

**and** Meridian Township Range Section is equal to **14 0230N 0180W 012**

**and** Admin State is equal to **AZ**

DEPARTMENT OF THE INTERIOR  
BUREAU OF LAND MANAGEMENT  
Case Recordation  
Geographic Report with Land

Admin State: AZ  
Geo State: AZ  
Serial Number: AZA 028681

Total Case Acres: 5.210

CaseType	Case Disp	Mer	Twp	Rng	Sec	Sur Type	Sur Nr	Suf	Subdivision	Pending Action
286001	AUTHORIZED	14	0230N	0180W	012	LOTS			T.	
						MNR		1	W2NWNW,NESWNW, E2SESW;	
								2	N2N2SW;	

Admin State: AZ  
Geo State: AZ  
Serial Number: AZA 031001

Total Case Acres: 0.002

CaseType	Case Disp	Mer	Twp	Rng	Sec	Sur Type	Sur Nr	Suf	Subdivision	Pending Action
286001	AUTHORIZED	14	0230N	0180W	012	MNR			SWNEFW;	





Bill Barnes  
**RE/MAX**  
Outstanding Agents.  
Outstanding Results.



RE/MAX Prestige Properties  
2404 Stockton Hill Rd Ste A  
Kingman, AZ 86401

LAS VEGAS NV 890

5 OCT 2020 PM 4 L

Energy Awareness Month



RECEIVED  
PLM... OFFICE

2020 OCT -9 A 7 47

PHOENIX, ARIZONA

BLM  
ONE North Central Ave  
Suite 800 (8<sup>th</sup> Floor)  
Phoenix, AZ 85004-4427

85004-442700

